






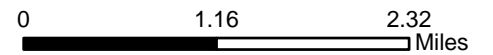


EXAMPLE Ochiltree County Pipeline

Legend

-  Other Roads
-  Major Roads
-  Railroads
-  Counties
-  Lakes/Rivers
-  Ochiltree County Pipelines
-  City Limits



1 inch = 1.16 miles



Survey Services Inc.
2901 Glen Rose Hwy.,
Suite 107
Granbury, TX 76048
817-578-8854



This map was prepared by Survey Services Inc. for XXXXXXXX. The information contained within this map is intended for reference purposes only. Coordinates given in Longitude/Latitude format are intended to indicate the approximate ends of pipelines.

Sources include data from: Survey Services Inc., Texas General Land Office, and Texas Natural Resources Information System

