

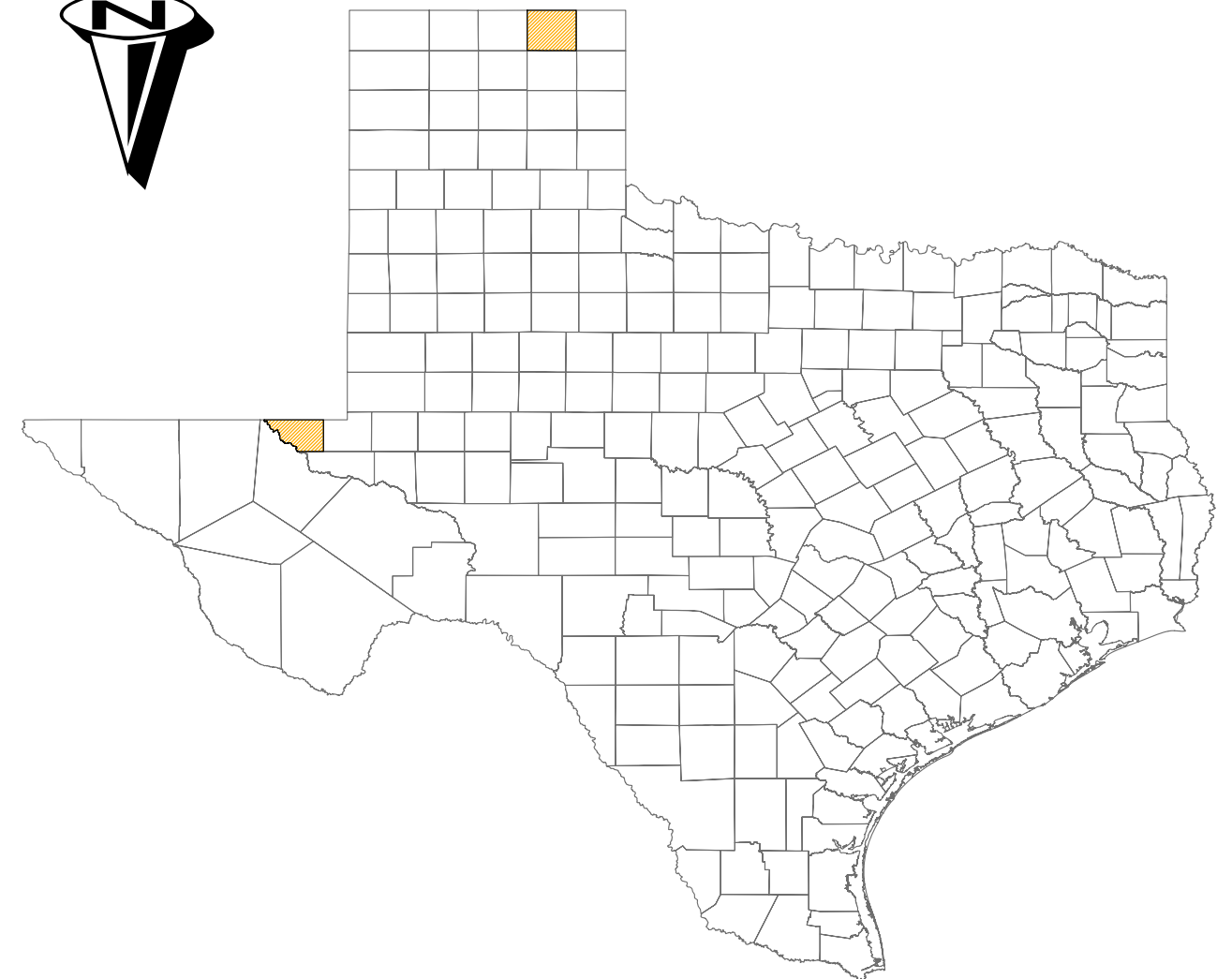
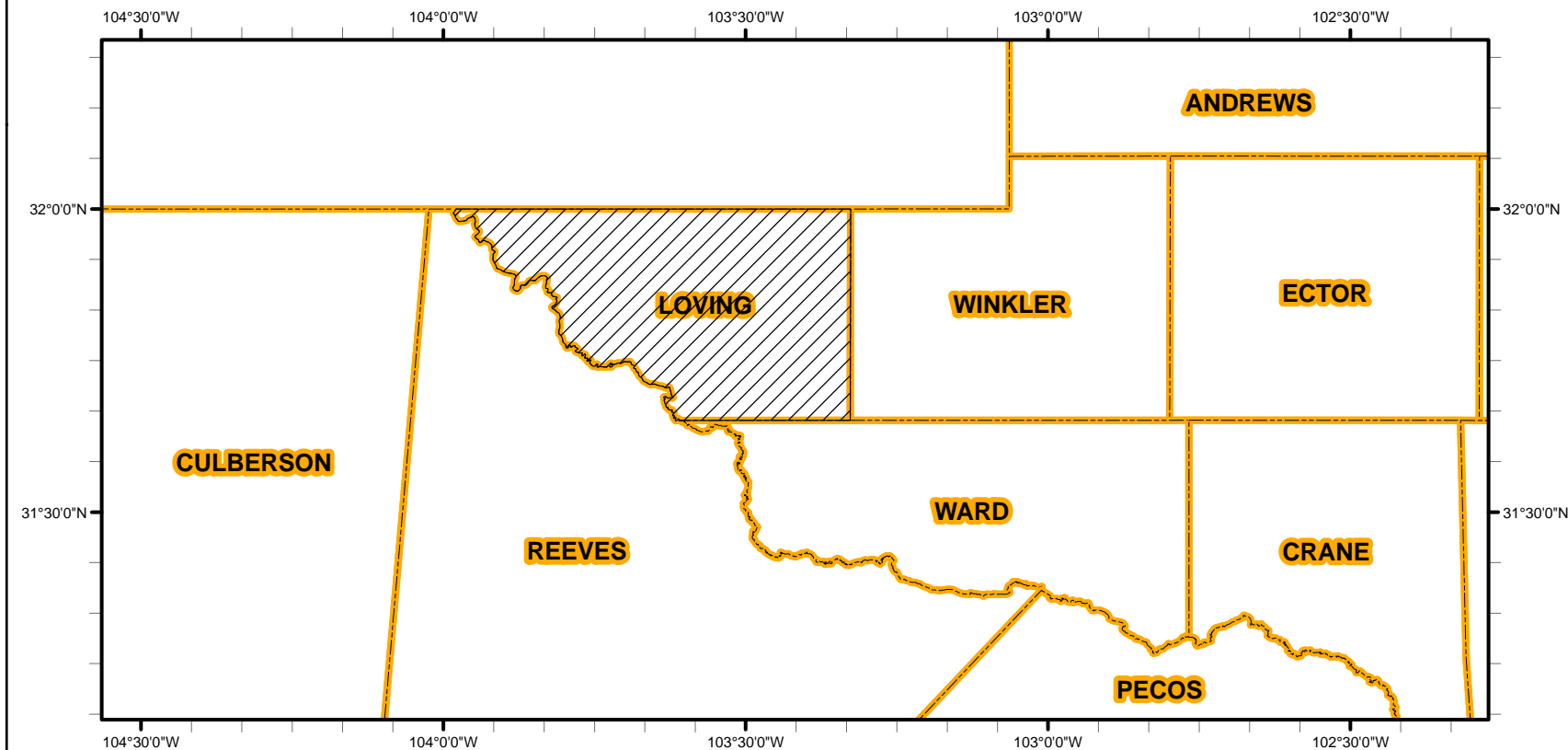


# EXAMPLE County Pipeline Map Collection

## Legend

-  Counties
-  Lakes/Rivers

<b>TABLE OF CONTENTS</b>
<b>STATE</b>
<b>COUNTY</b> - Pipeline
<b>COUNTY</b> - Pipeline



Survey Services Inc.  
2901 Glen Rose Hwy.,  
Suite 107  
Granbury, TX 76048  
817-578-8854

This map collection was prepared by Survey Services Inc.  
for XXXXXXXX. It is intended for reference purposes only.

Sources include data from: Survey Services Inc., Texas  
General Land Office, and Texas Natural Resources  
Information System